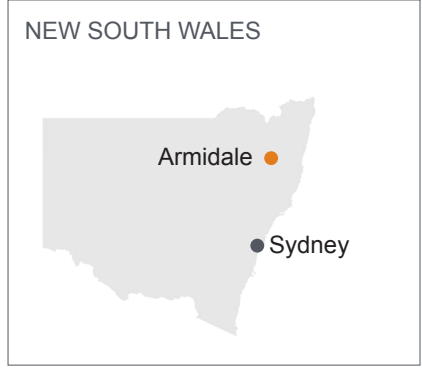
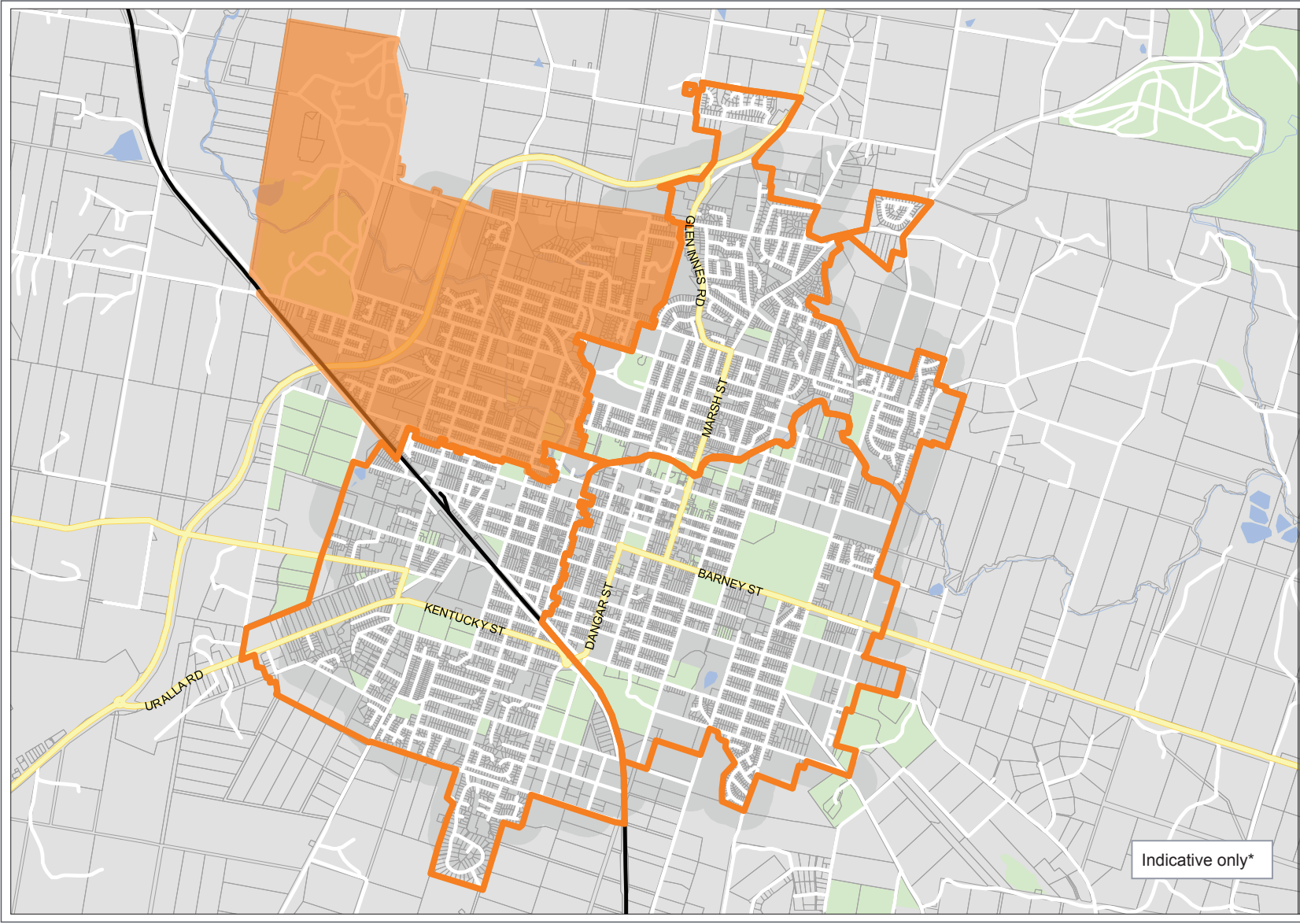


The information on this page/document may no longer be current and is provided for educational and historical purposes. **You should not rely solely on this information.**

Armidale

NEW SOUTH WALES



Key:

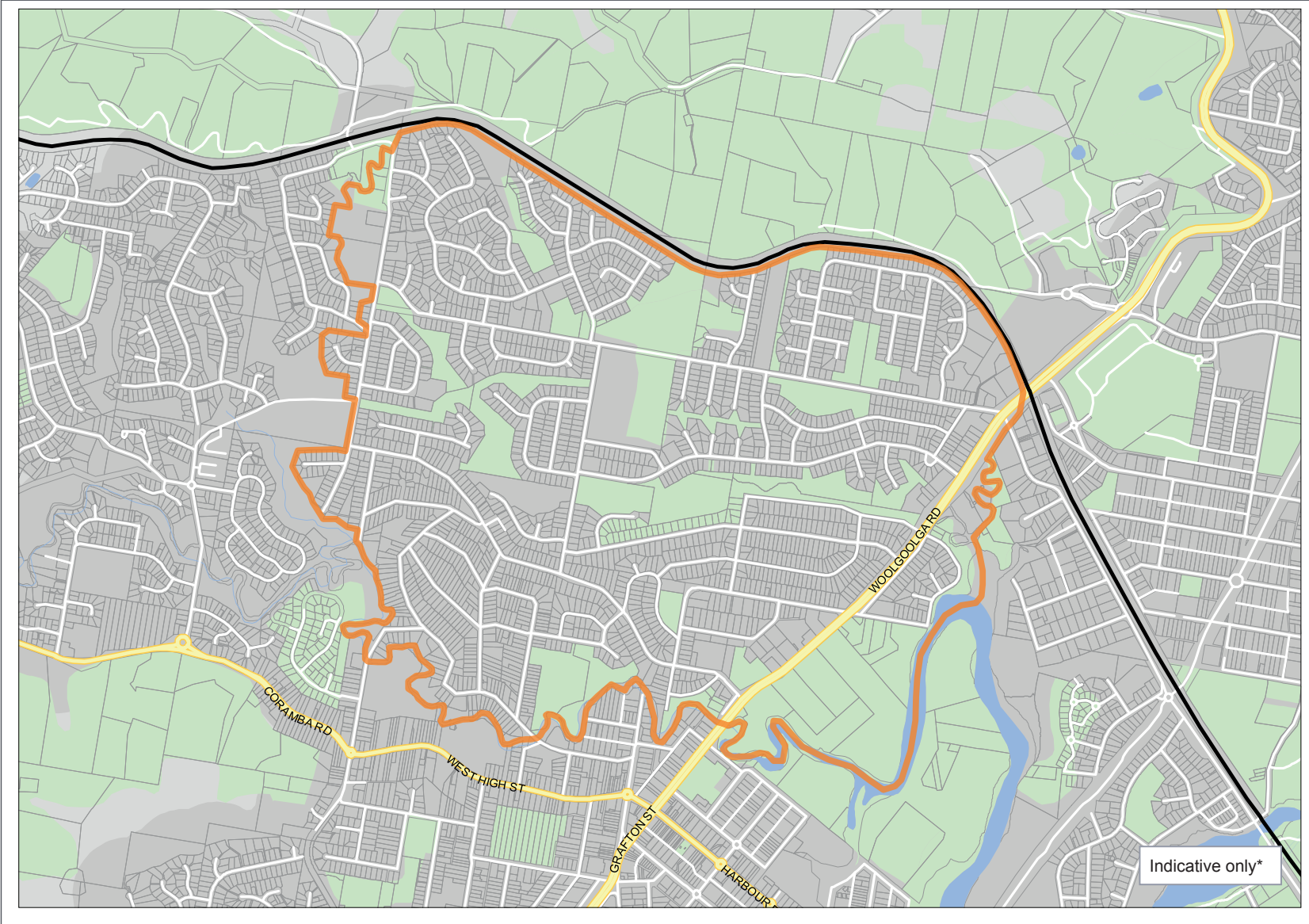
- Area under construction*
- First release area - activated

* This map is for illustrative purposes only. It is not suitable for legal, engineering, or surveying purposes. Users of the information contained in the map should review or consult the primary data and information source to ascertain the usability of the information. This map identifies a series of construction areas where NBN Co has commenced building or intends to build its fibre optic network.

The information on this page/document may no longer be current and is provided for educational and historical purposes. **You should not rely solely on this information.**

Coffs Harbour

NEW SOUTH WALES



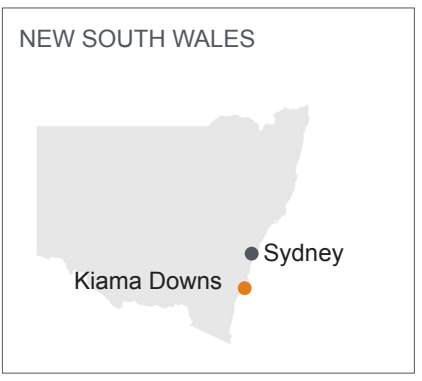
Key:
[Orange outline] Area under construction*

* This map is for illustrative purposes only. It is not suitable for legal, engineering, or surveying purposes. Users of the information contained in the map should review or consult the primary data and information source to ascertain the usability of the information. This map identifies a series of construction areas where NBN Co has commenced building or intends to build its fibre optic network.

The information on this page/document may no longer be current and is provided for educational and historical purposes. **You should not rely solely on this information.**

Kiama

NEW SOUTH WALES



Key:

- Area under construction*
- First release area - activated



Indicative only*



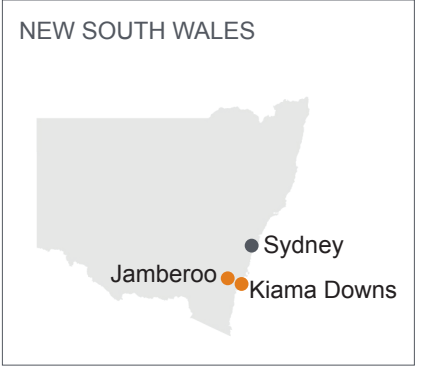
* This map is for illustrative purposes only. It is not suitable for legal, engineering, or surveying purposes. Users of the information contained in the map should review or consult the primary data and information source to ascertain the usability of the information. This map identifies a series of construction areas where NBN Co has commenced building or intends to build its fibre optic network.

Copyright © 2011 NBN Co Limited. All rights reserved. Not for general distribution.

The information on this page/document may no longer be current and is provided for educational and historical purposes. **You should not rely solely on this information.**

Jamberoo

NEW SOUTH WALES



Key:

□ Fibre coverage area*



* This map is for illustrative purposes only. It is not suitable for legal, engineering, or surveying purposes. Users of the information contained in the map should review or consult the primary data and information source to ascertain the usability of the information. This map identifies a series of construction areas where NBN Co has commenced building or intends to build its fibre optic network.

Copyright © 2011 NBN Co Limited. All rights reserved. Not for general distribution.

The information on this page/document may no longer be current and is provided for educational and historical purposes. **You should not rely solely on this information.**

Richmond

NEW SOUTH WALES



Key:
[Orange box] Fibre coverage area*

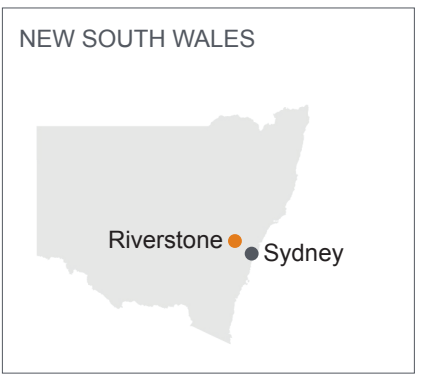
Indicative only*

* This map is for illustrative purposes only. It is not suitable for legal, engineering, or surveying purposes. Users of the information contained in the map should review or consult the primary data and information source to ascertain the usability of the information. This map identifies a series of construction areas where NBN Co has commenced building or intends to build its fibre optic network.

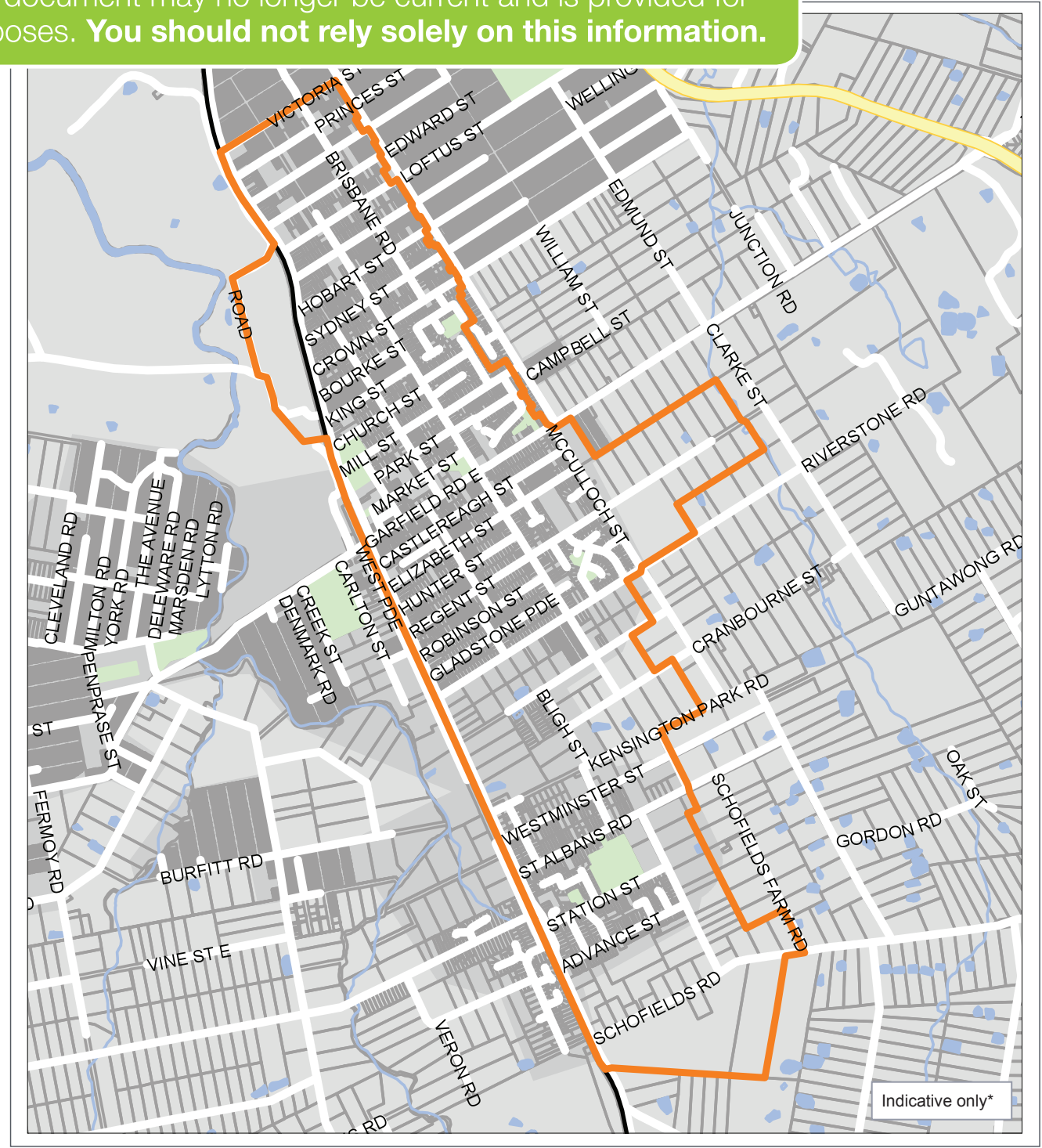
The information on this page/document may no longer be current and is provided for educational and historical purposes. **You should not rely solely on this information.**

Riverstone

NEW SOUTH WALES



Key:
□ Fibre coverage area*

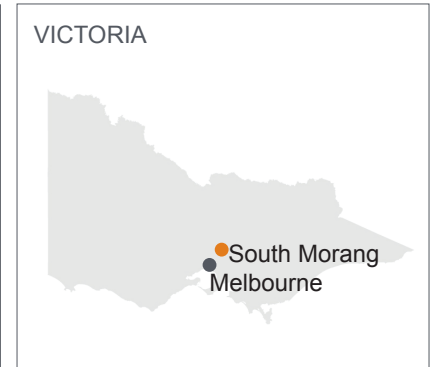
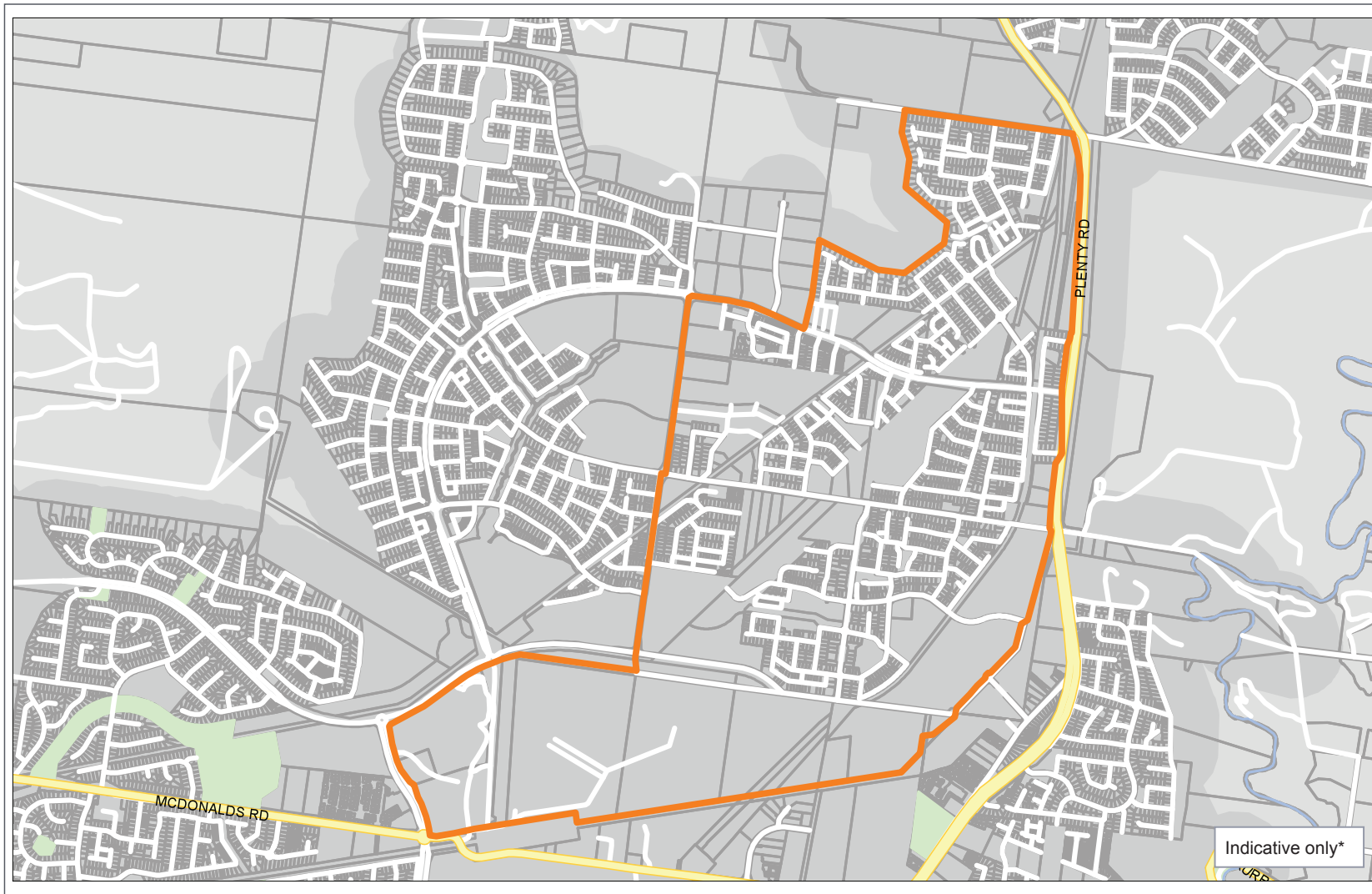


Indicative only*



* This map is for illustrative purposes only. It is not suitable for legal, engineering, or surveying purposes. Users of the information contained in the map should review or consult the primary data and information source to ascertain the usability of the information. This map identifies a series of construction areas where NBN Co has commenced building or intends to build its fibre optic network.

The information on this page/document may no longer be current and is provided for educational and historical purposes. **You should not rely solely on this information.**



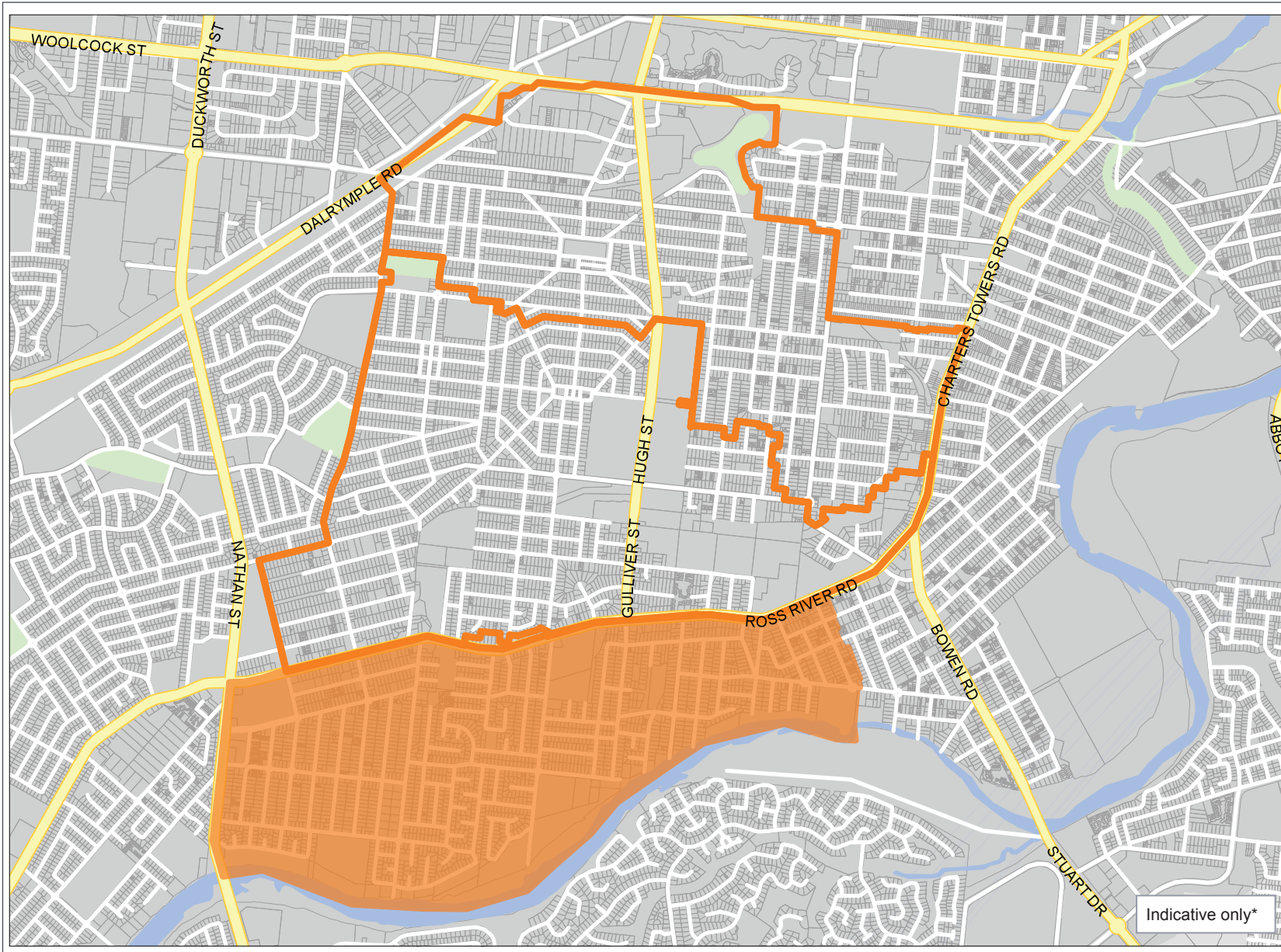
Key:
□ Fibre coverage area*

* This map is for illustrative purposes only. It is not suitable for legal, engineering, or surveying purposes. Users of the information contained in the map should review or consult the primary data and information source to ascertain the usability of the information. This map identifies a series of construction areas where NBN Co has commenced building or intends to build its fibre optic network.

Townsville

QUEENSLAND

The information on this page/document may no longer be current and is provided for educational and historical purposes. **You should not rely solely on this information.**



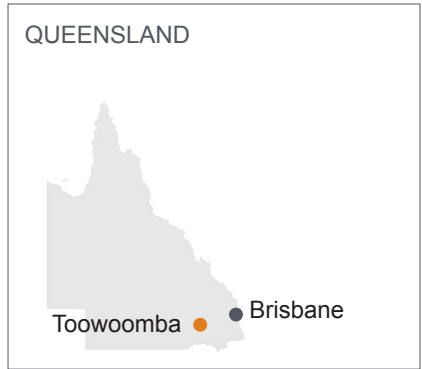
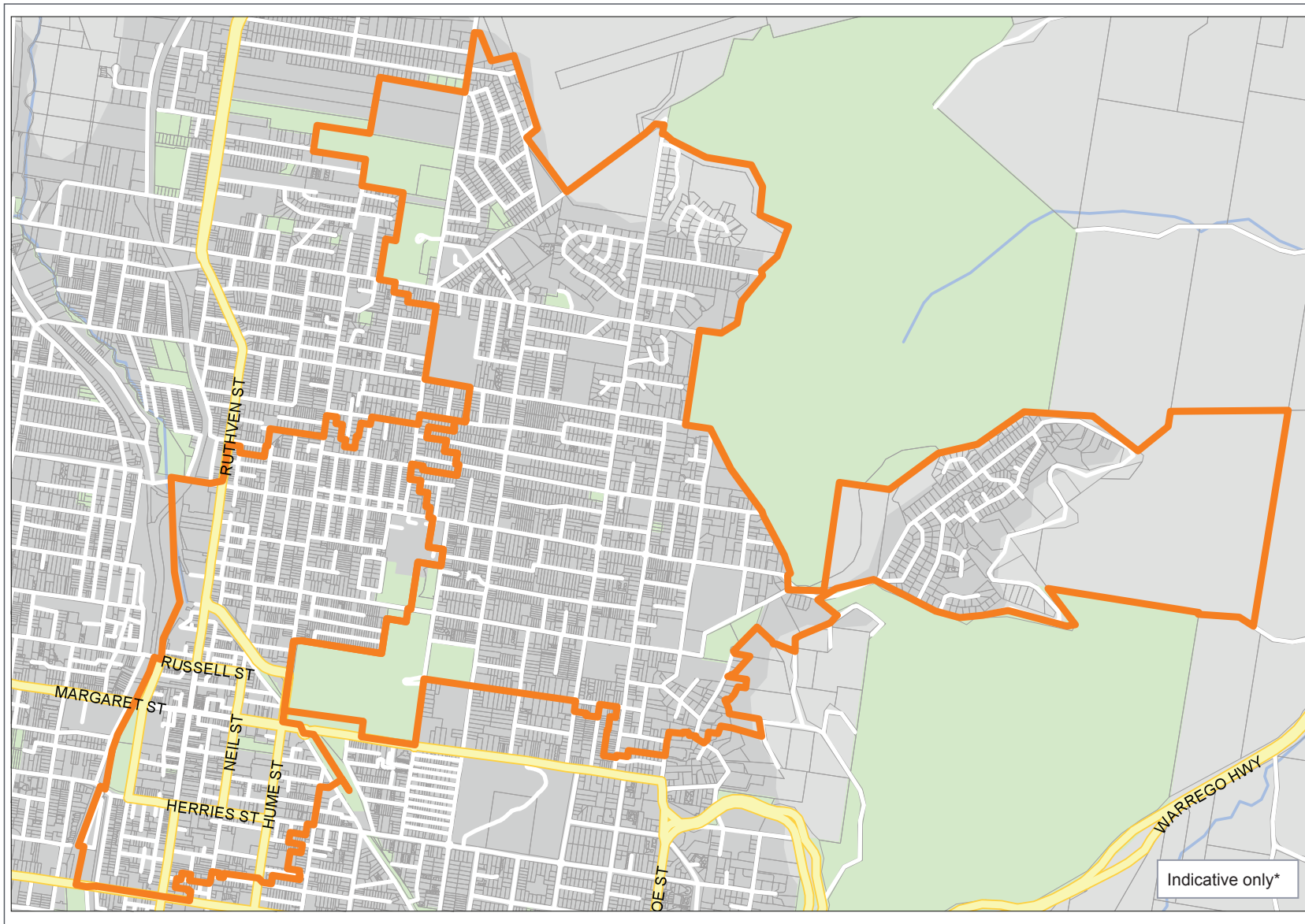
Key:

- Fibre coverage area*
- First release area - completed

* This map is for illustrative purposes only. It is not suitable for legal, engineering, or surveying purposes. Users of the information contained in the map should review or consult the primary data and information source to ascertain the usability of the information. This map identifies a series of construction areas where NBN Co has commenced building or intends to build its fibre optic network.

The information on this page/document may no longer be current and is provided for educational and historical purposes. **You should not rely solely on this information.**

Toowoomba QUEENSLAND



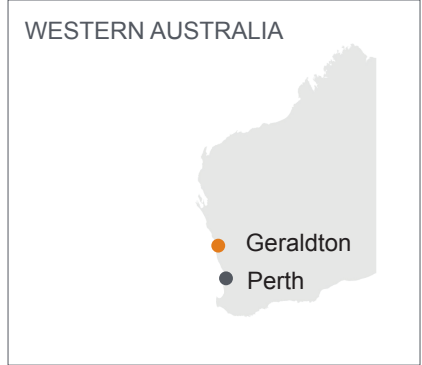
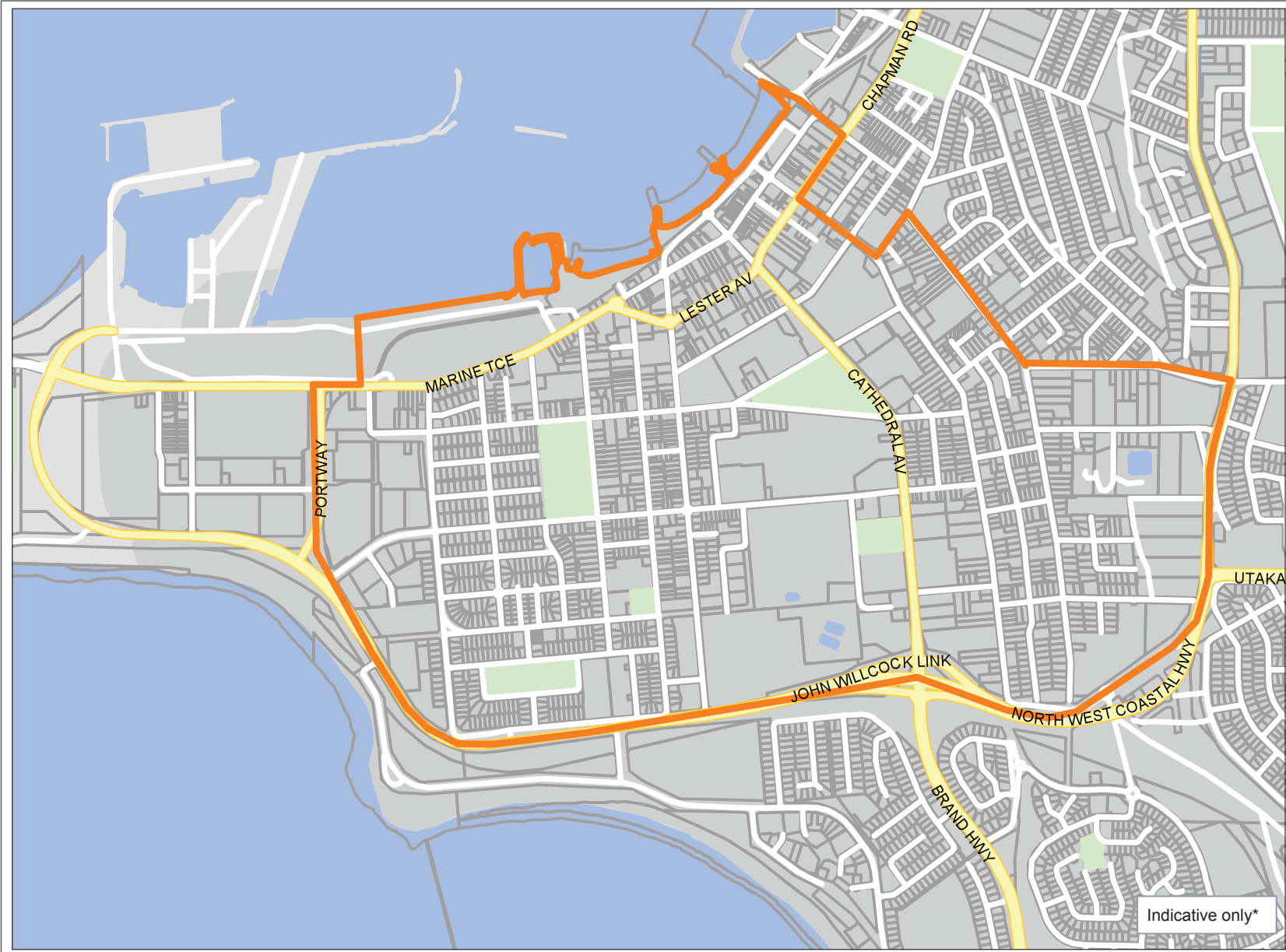
Key:
□ Fibre coverage area*

* This map is for illustrative purposes only. It is not suitable for legal, engineering, or surveying purposes. Users of the information contained in the map should review or consult the primary data and information source to ascertain the usability of the information. This map identifies a series of construction areas where NBN Co has commenced building or intends to build its fibre optic network.

The information on this page/document may no longer be current and is provided for educational and historical purposes. **You should not rely solely on this information.**

Geraldton

WESTERN AUSTRALIA



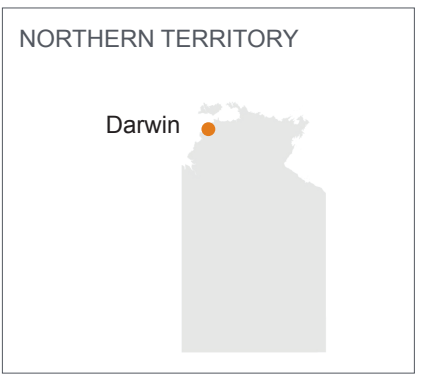
Key:
Fibre coverage area*

* This map is for illustrative purposes only. It is not suitable for legal, engineering, or surveying purposes. Users of the information contained in the map should review or consult the primary data and information source to ascertain the usability of the information. This map identifies a series of construction areas where NBN Co has commenced building or intends to build its fibre optic network.

The information on this page/document may no longer be current and is provided for educational and historical purposes. **You should not rely solely on this information.**

Darwin

NORTHERN TERRITORY



Key:

▭ Fibre coverage area*



Indicative only*

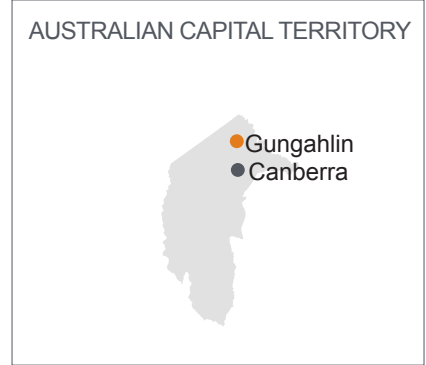
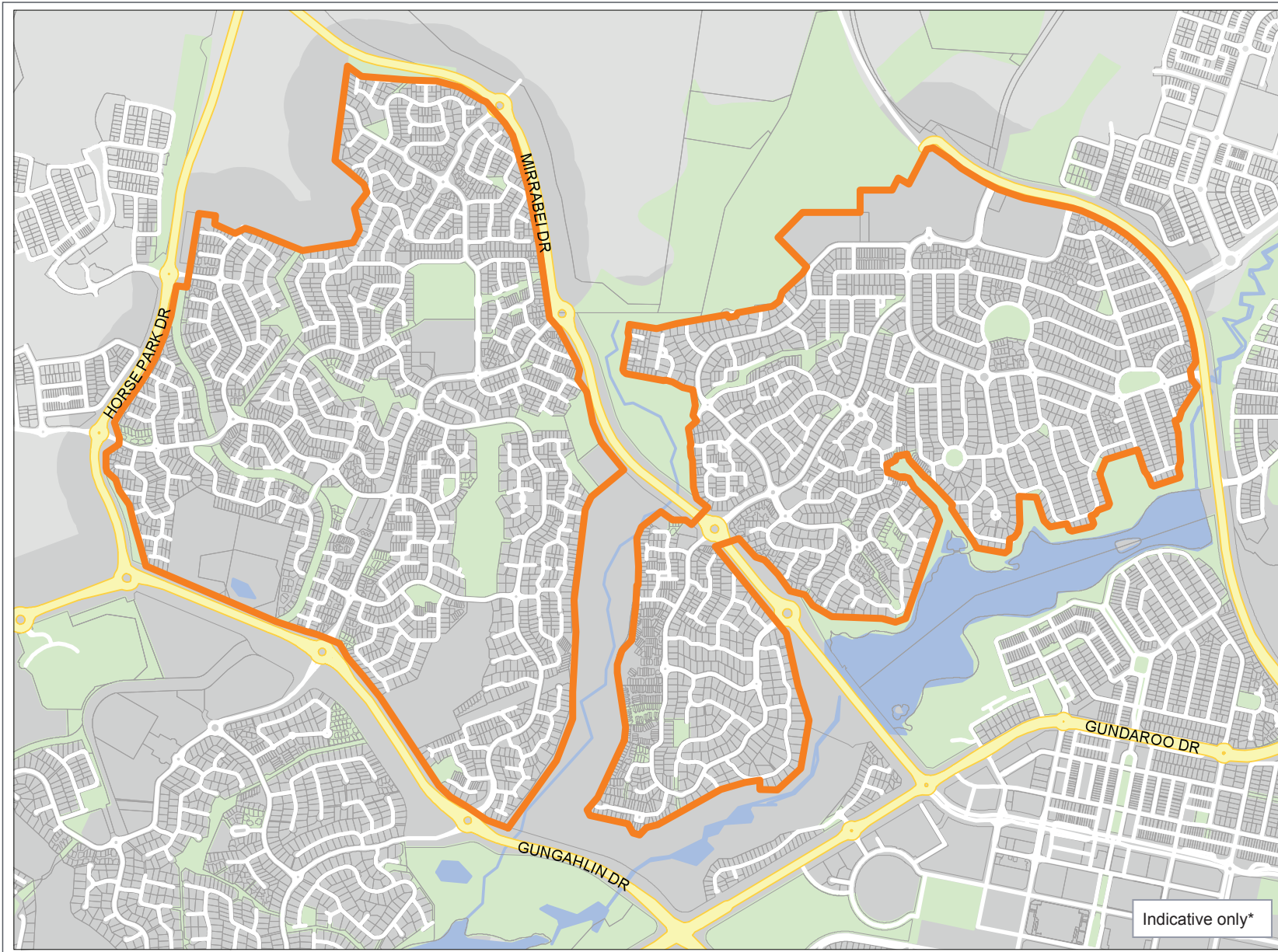


* This map is for illustrative purposes only. It is not suitable for legal, engineering, or surveying purposes. Users of the information contained in the map should review or consult the primary data and information source to ascertain the usability of the information. This map identifies a series of construction areas where NBN Co has commenced building or intends to build its fibre optic network.

The information on this page/document may no longer be current and is provided for educational and historical purposes. **You should not rely solely on this information.**

Gungahlin

AUSTRALIAN CAPITAL TERRITORY



Key:

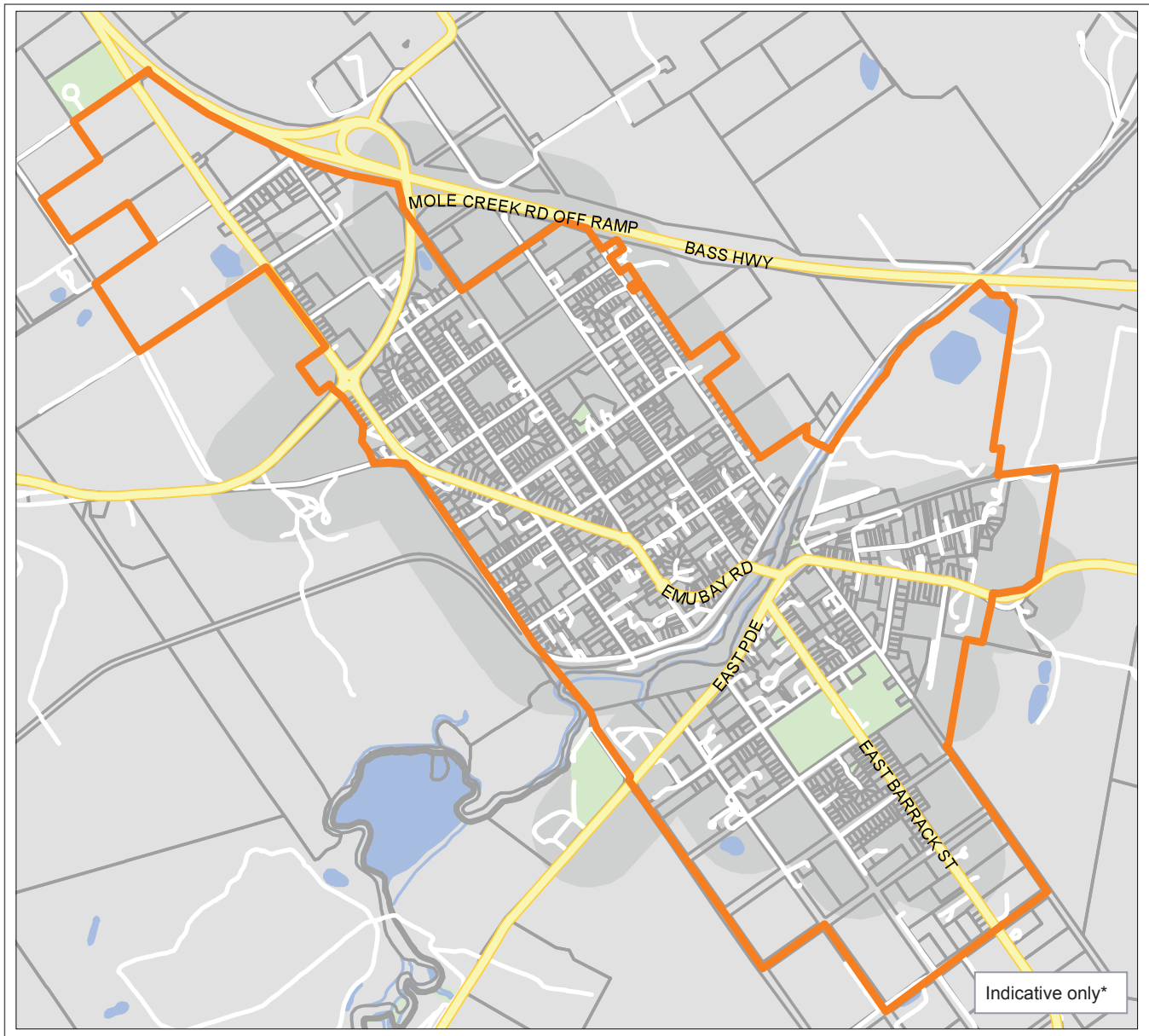
□ Fibre coverage area*

* This map is for illustrative purposes only. It is not suitable for legal, engineering, or surveying purposes. Users of the information contained in the map should review or consult the primary data and information source to ascertain the usability of the information. This map identifies a series of construction areas where NBN Co has commenced building or intends to build its fibre optic network.

The information on this page/document may no longer be current and is provided for educational and historical purposes. **You should not rely solely on this information.**

Deloraine

TASMANIA



Key:
□ Fibre coverage area*

* This map is for illustrative purposes only. It is not suitable for legal, engineering, or surveying purposes. Users of the information contained in the map should review or consult the primary data and information source to ascertain the usability of the information. This map identifies a series of construction areas where NBN Co has commenced building or intends to build its fibre optic network.

The information on this page/document may no longer be current and is provided for educational and historical purposes. **You should not rely solely on this information.**

George Town TASMANIA



Key:

□ Fibre coverage area*



* This map is for illustrative purposes only. It is not suitable for legal, engineering, or surveying purposes. Users of the information contained in the map should review or consult the primary data and information source to ascertain the usability of the information. This map identifies a series of construction areas where NBN Co has commenced building or intends to build its fibre optic network.

The information on this page/document may no longer be current and is provided for educational and historical purposes. **You should not rely solely on this information.**

Kingston Beach

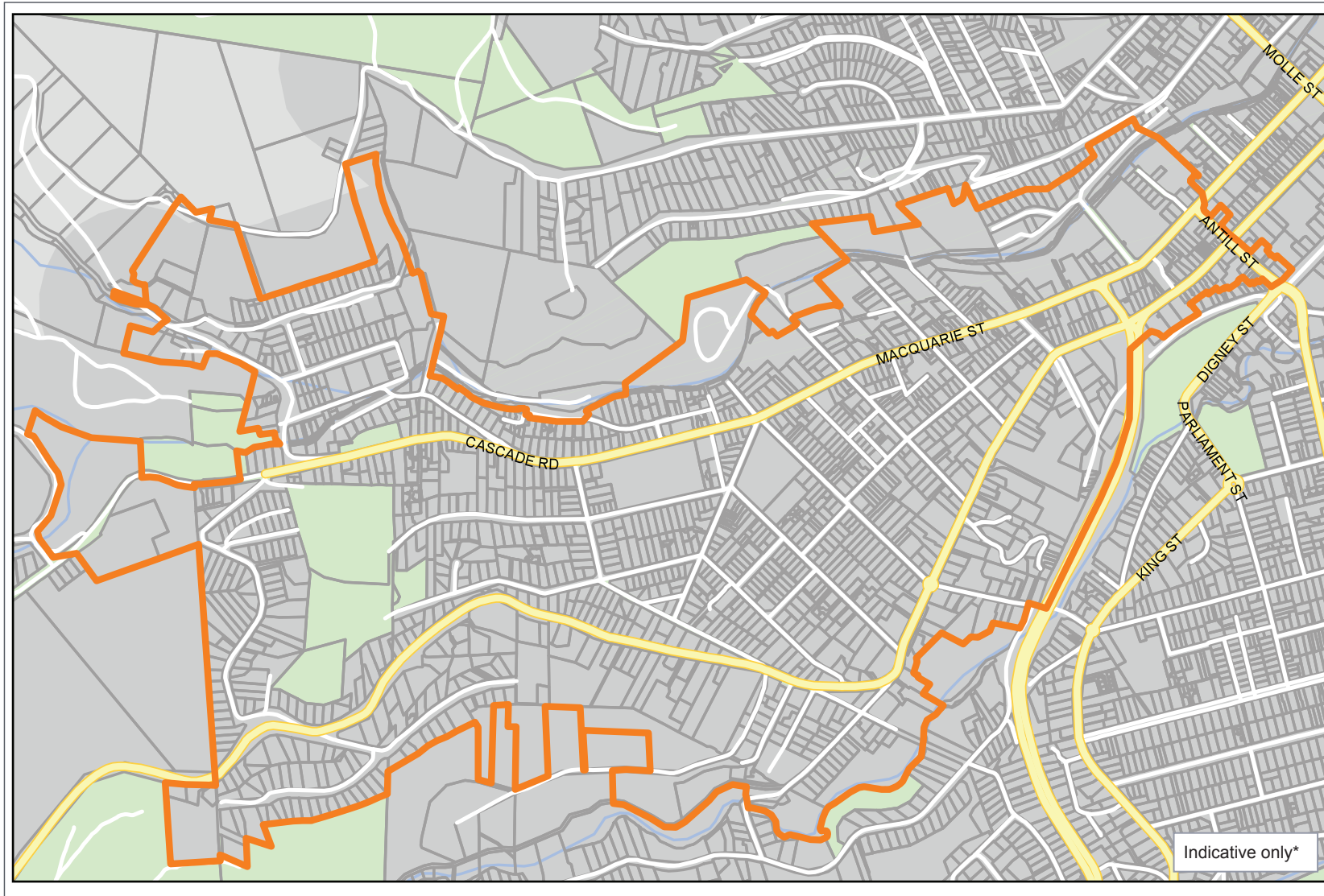
TASMANIA



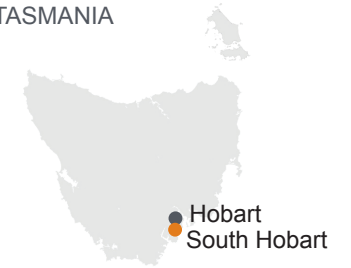
Key:
□ Fibre coverage area*

* This map is for illustrative purposes only. It is not suitable for legal, engineering, or surveying purposes. Users of the information contained in the map should review or consult the primary data and information source to ascertain the usability of the information. This map identifies a series of construction areas where NBN Co has commenced building or intends to build its fibre optic network.

The information on this page/document may no longer be current and is provided for educational and historical purposes. **You should not rely solely on this information.**



Second release:
TASMANIA



Key:

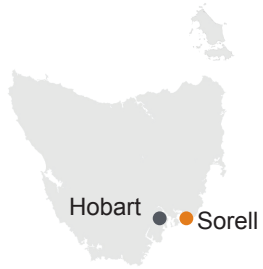
□ Fibre coverage area*

* This map is for illustrative purposes only. It is not suitable for legal, engineering, or surveying purposes. Users of the information contained in the map should review or consult the primary data and information source to ascertain the usability of the information. This map identifies a series of construction areas where NBN Co has commenced building or intends to build its fibre optic network.

Sorell TASMANIA

The information on this page/document may no longer be current and is provided for educational and historical purposes. **You should not rely solely on this information.**

TASMANIA



Key:

▭ Fibre coverage area*



* This map is for illustrative purposes only. It is not suitable for legal, engineering, or surveying purposes. Users of the information contained in the map should review or consult the primary data and information source to ascertain the usability of the information. This map identifies a series of construction areas where NBN Co has commenced building or intends to build its fibre optic network.

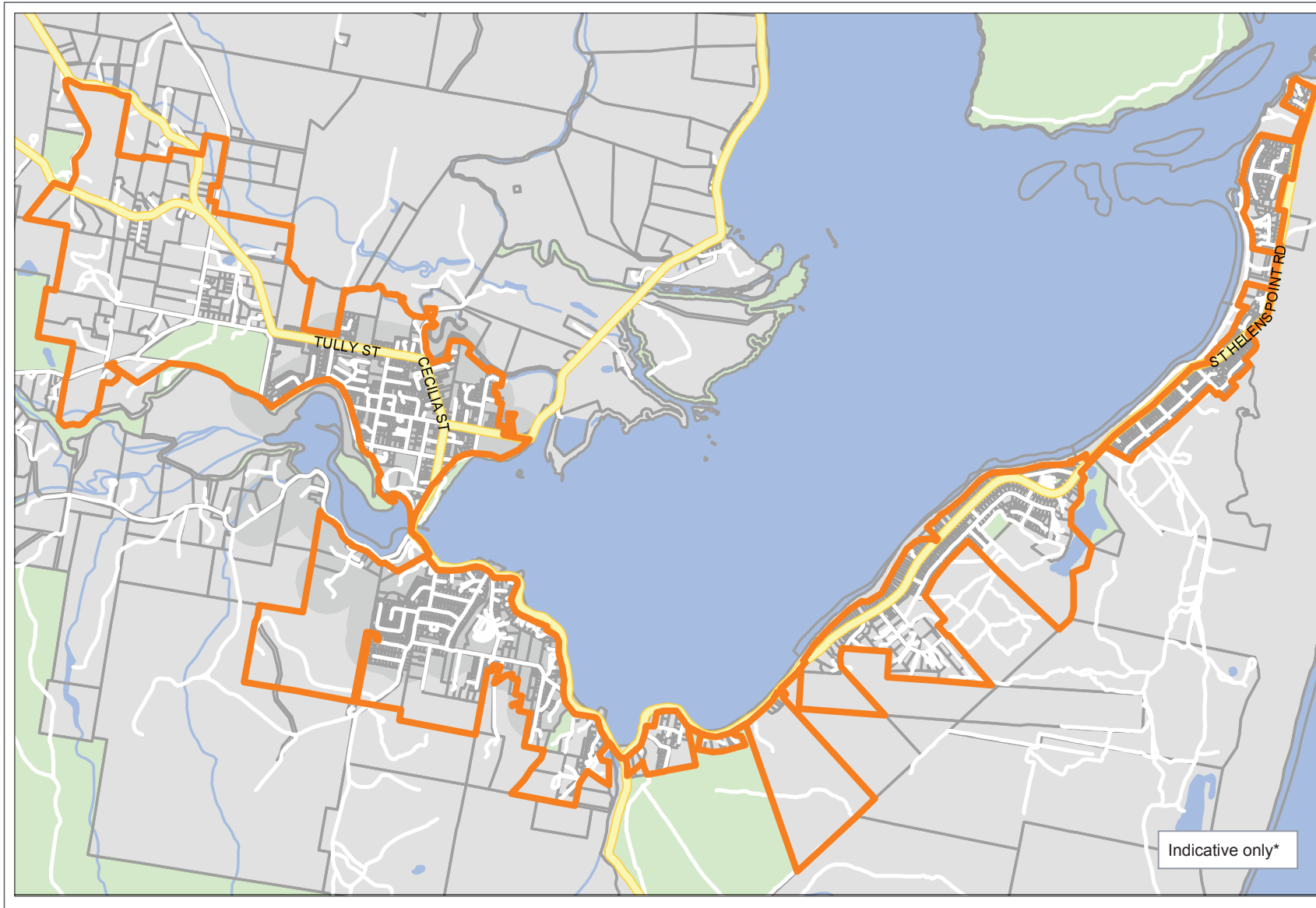
Copyright © 2011 NBN Co Limited. All rights reserved. Not for general distribution.



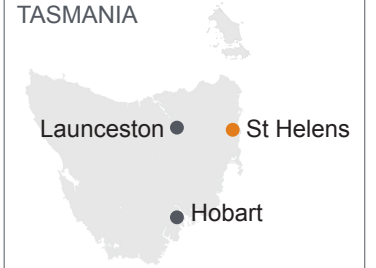
St Helens

TASMANIA

The information on this page/document may no longer be current and is provided for educational and historical purposes. **You should not rely solely on this information.**



Second release:
TASMANIA



Key:

□ Fibre coverage area*

* This map is for illustrative purposes only. It is not suitable for legal, engineering, or surveying purposes. Users of the information contained in the map should review or consult the primary data and information source to ascertain the usability of the information. This map identifies a series of construction areas where NBN Co has commenced building or intends to build its fibre optic network.

Triabunna

TASMANIA

The information on this page/document may no longer be current and is provided for educational and historical purposes. **You should not rely solely on this information.**



Key:
Fibre coverage area*

* This map is for illustrative purposes only. It is not suitable for legal, engineering, or surveying purposes. Users of the information contained in the map should review or consult the primary data and information source to ascertain the usability of the information. This map identifies a series of construction areas where NBN Co has commenced building or intends to build its fibre optic network.